

European Territorial Cooperation 2007 – 2013

Annex to the Operational Programme Alpine Space

investing in your future



Partner States:

Austria
France
Germany
Italy
Liechtenstein
Slovenia
Switzerland



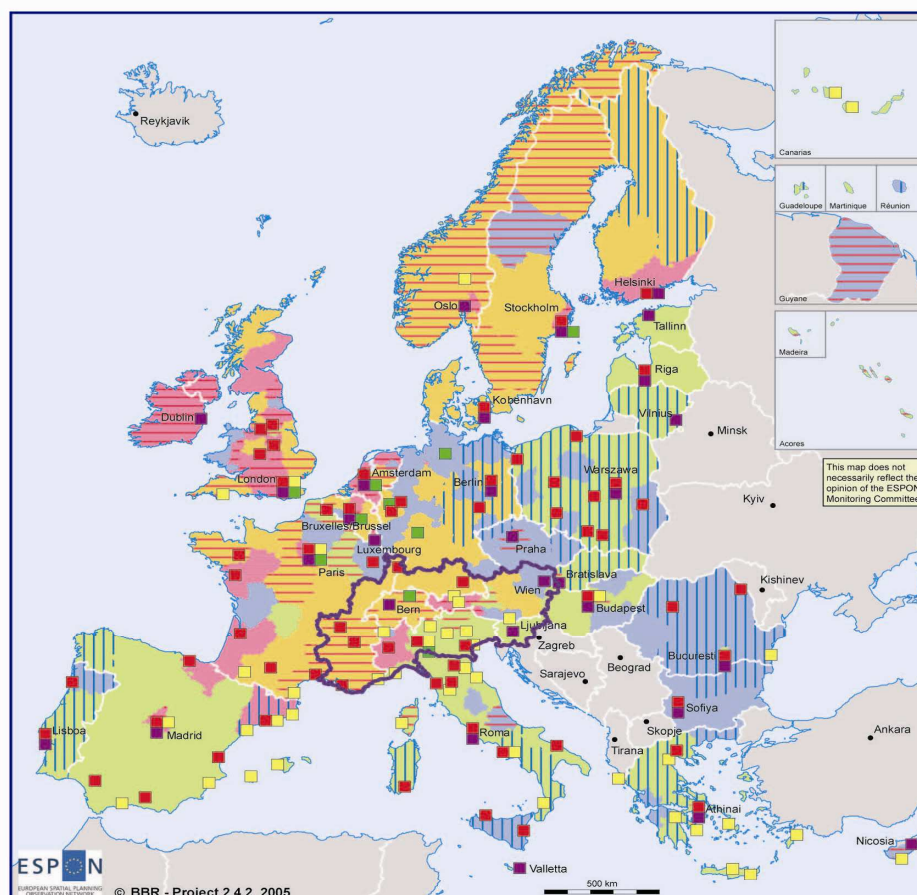
The programme is co-funded
by the European Regional
Development Fund

INDEX

Map 1: Economic setting and Lisbon orientation (source: ESPON Database).....	3
Map 2: Importance of Research and Development in NUTS III regions (source: ESPON database).	4
Map 3: Connectivity to transport terminals (source: ESPON Database).5	
Map 4: Accessibility and economic performance (source: ESPON Database).....	6
Map 5: Evolution of the motorway network (source: ESPON Database).7	
Map 6: Degree of naturalness of European NUTS II regions (source: ESPON Database).....	8
Map 7: Natural hazards in European NUTS II regions (source: ESPON Database).....	9
Map 8: Technological hazards in European NUTS II regions (source: ESPON Database).....	10

ANNEX: THEMATIC MAPS

MAP 1: ECONOMIC SETTING AND LISBON ORIENTATION (SOURCE: ESPON DATABASE).



Economic setting and Lisbon orientation

- Economically strong with high Lisbon orientation
- Economic growth potential with deficits in Lisbon orientation
- Less distinct economic trend with high Lisbon orientation
- Weaker economic trend with deficits in Lisbon orientation

Dominance of selected functions of national / european and global significance of the ESPON FUA's

- University Tourism
- Administration Decision making

Alpine Space Transnational Co-operation Area 2007-2013

Labour Market

According to the Regional Classification of Europe combined indicator value in relation to the regional average of ESPON countries

- below average
- above average

© EuroGeographics Association for administrative boundaries
Regional level: NUTS 2
Origin of data: ESPON 1.1.1 Nordregio; ESPON 2.4.2 BBR, own calculations

Source: ESPON database

Economic setting: aggregate of 2 indicators:

- GDP (GDP per capita in PPS 2002) +
- GDP growth (Growth in GDP per capita in PPS 1995-2002, in %) +

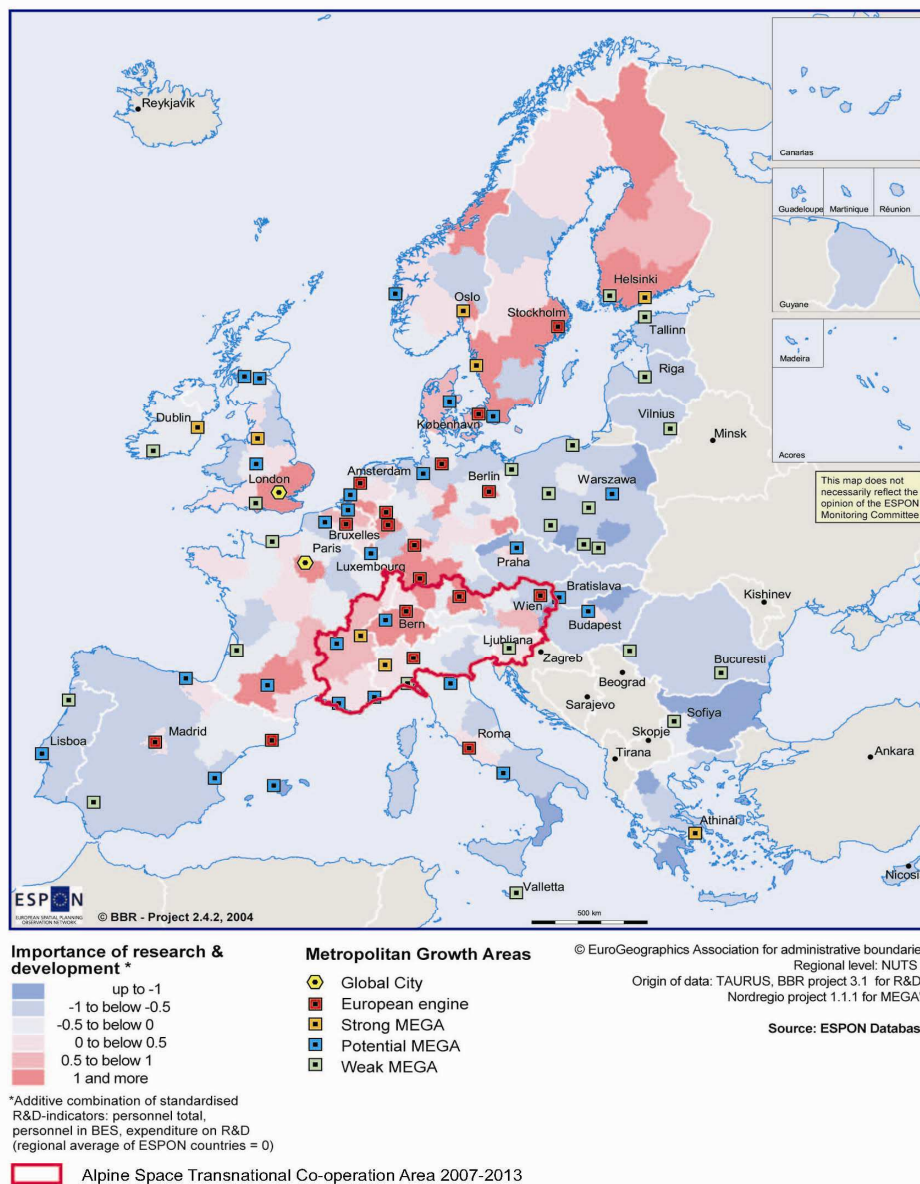
Lisbon orientation: aggregate of 6 indicators:

- Productivity (GDP per person employed 2002) +
- Employment rate (Employed population / population aged 15-64 2003) +
- Expenditure on R&D (Expenditure on R&D / Total GDP 2001) +
- R&D Business Enterprise Sector (Personnel / 1,000 active person 2001) +
- High educated population (Highly educated population / total educated population 2002) +

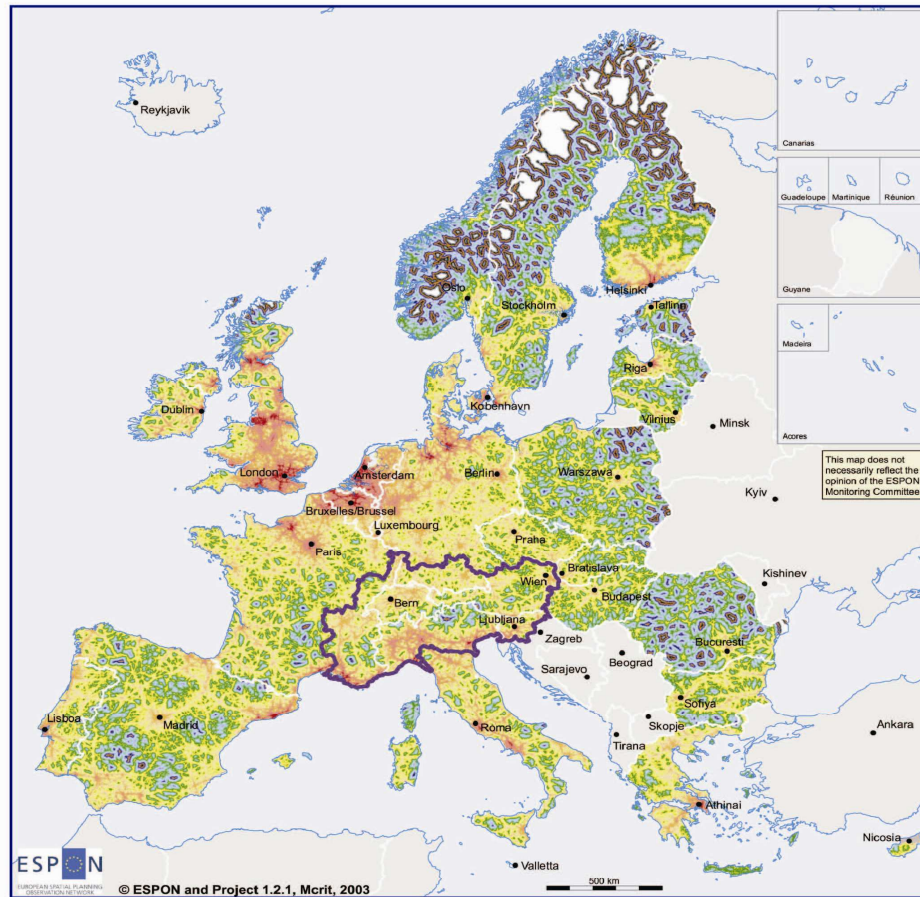
Labour market: aggregate of 6 indicators:

- Unemployment (Unemployment rate 2003) -
- Development of unemployment (Change of unemployment rate 1999-2003 in pp) -
- Youth unemployment (Unemployed <25 years per 1,000 inh. 15-25 years 2003)
- Labour force replacement ratio (Population ages 10-19 / pop. ages 55-64) +
- Employment density (Number of persons employed per km2 2003) +
- Employment in tertiary sector (Share of total employment 2003) +

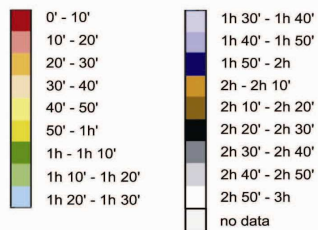
MAP 2: IMPORTANCE OF RESEARCH AND DEVELOPMENT IN NUTS III REGIONS (SOURCE: ESPON DATABASE).



MAP 3: CONNECTIVITY TO TRANSPORT TERMINALS (SOURCE: ESPON DATABASE).



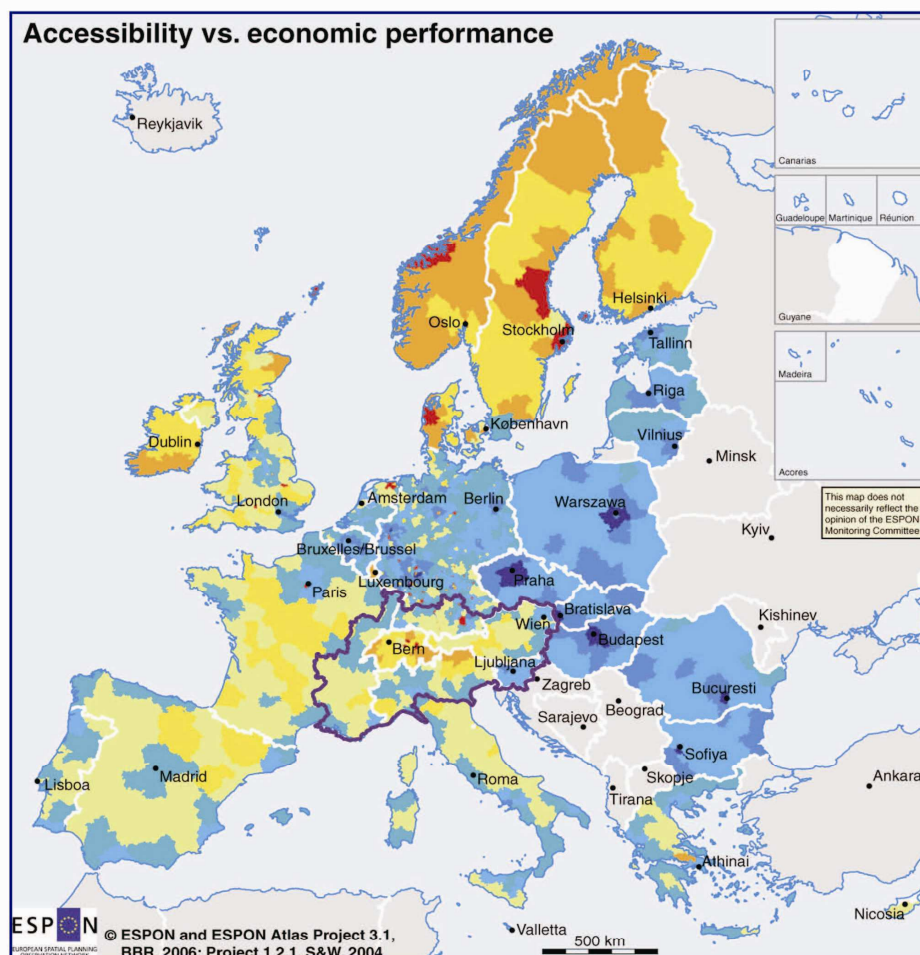
Access time



Alpine Space Transnational Co-operation Area 2007-2013

© EuroGeographics Association for administrative boundaries
Origin of data: ASSEMBLING graph,
European Commission
Cyprus: data for government controlled areas only
Source: ESPON Database

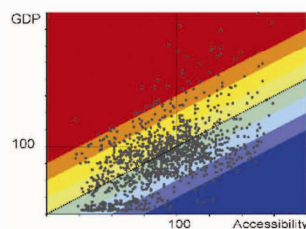
MAP 4: ACCESSIBILITY AND ECONOMIC PERFORMANCE (SOURCE: ESPON DATABASE).



Relation of economic performance and location

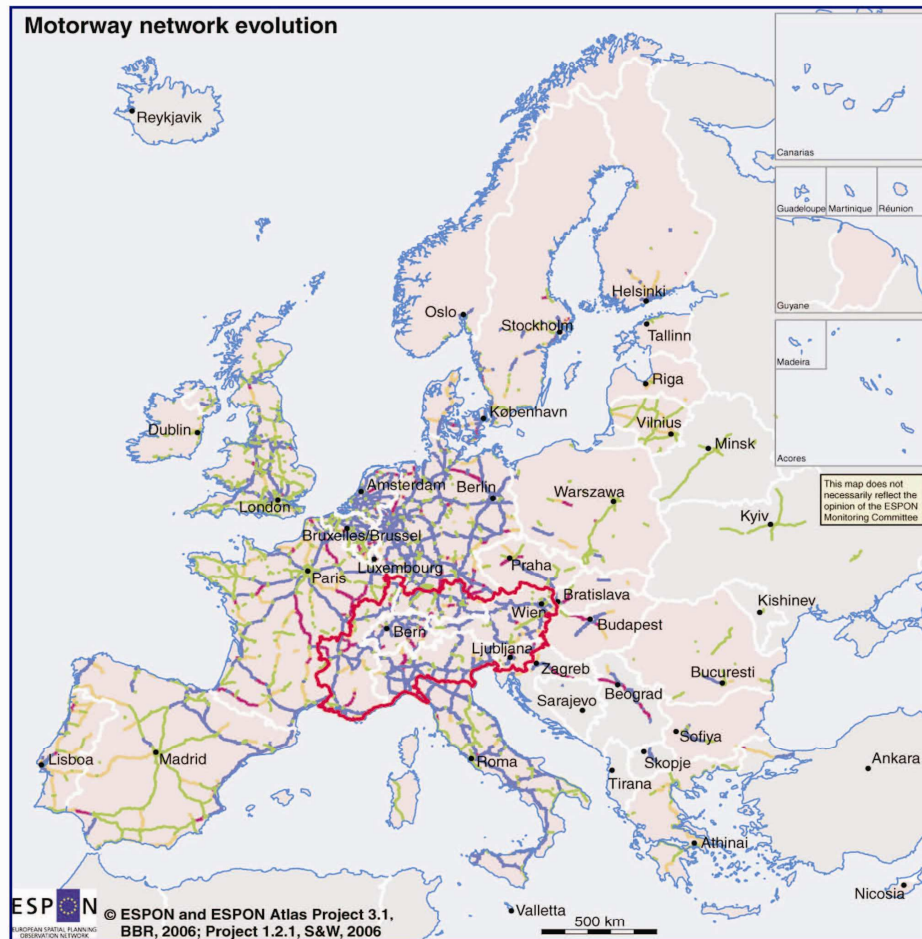
- Strong underperformance
- Clear underperformance
- Underperformance
- Little underperformance
- Little overperformance
- Overperformance
- Clear overperformance
- Strong overperformance
- no data

Alpine Space Transnational Co-operation Area 2007-2013



© EuroGeographics Association for administrative boundaries
Regional level: NUTS 3
Origin of data: ESPON Project 1.2.1
Source: ESPON database

MAP 5: EVOLUTION OF THE MOTORWAY NETWORK (SOURCE: ESPON DATABASE).



Motorway network

- Existing in 1981
- Added until 1991
- Added until 2001
- Dual carriageways 2001
- no data

 Boundary of the Alpine Space Transnational Co-operation Area 2007-2013

© EuroGeographics Association for administrative boundaries
Origin of data: ESPON project 1.2.1, Spiekermann & Wegener (S&W)

Source: ESPON database

MAP 6: DEGREE OF NATURALNESS OF EUROPEAN NUTS II REGIONS (SOURCE: ESPON DATABASE).



Degree of naturalness as an aggregate of 3 indicators:

- Artificial surface (Share of total area, CORINE) -
- Natural surface (Share of total area, CORINE) +
- Agriculture intensity (Output/input ratio) -

- Below average
- Moderately below average
- Average
- Moderately above average
- Above average

Alpine Space Transnational Co-operation Area 2007-2013

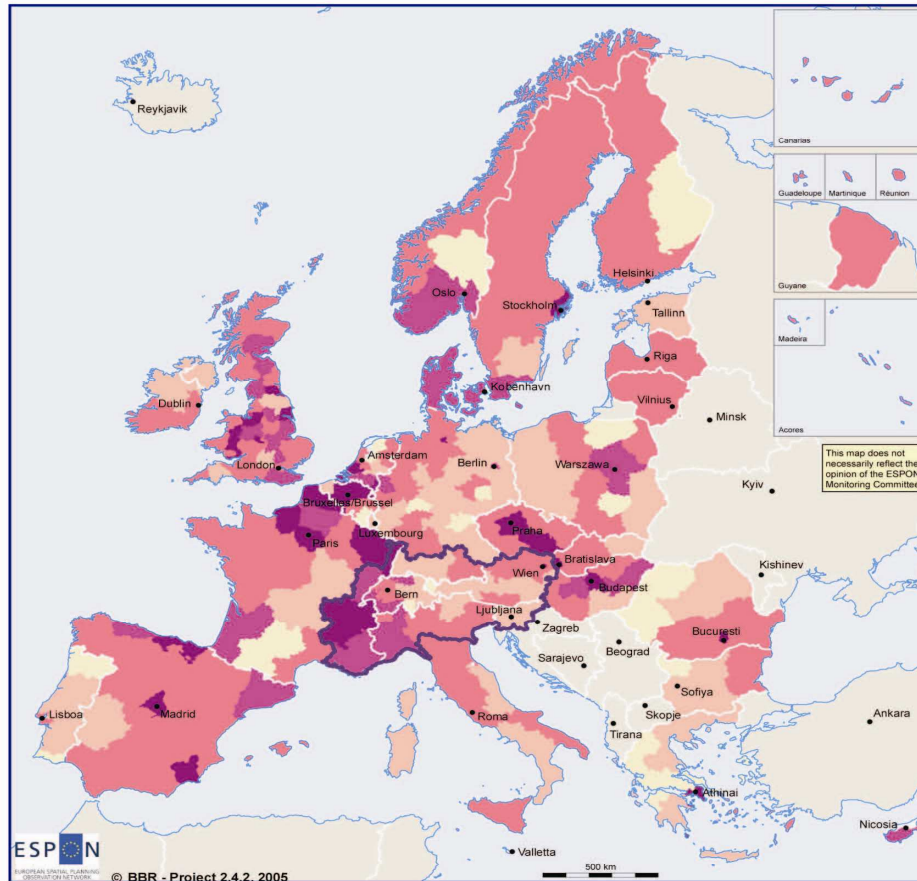
© EuroGeographics Association for administrative boundaries
Regional level: NUTS 2

Origin of data: ESPON 3.1 Taurus,
ESPON 2.4.2 BBR, own calculations
Cyprus: data for government controlled areas only

Source: ESPON database

Standardised based on the European mean value

MAP 8: TECHNOLOGICAL HAZARDS IN EUROPEAN NUTS II REGIONS (SOURCE: ESPON DATABASE).



Degree of technological hazard exposure as an aggregate of 2 indicators:

- Oil hazards -
- Chemical plants (Density of chemical plants) -

- Below average
- Moderately below average
- Average
- Moderately above average
- Above average

Alpine Space Transnational Co-operation Area 2007-2013

© EuroGeographics Association for administrative boundaries
Regional level: NUTS 2
Origin of data: ESPON 1.3.1 GTK,
ESPON 2.4.2 BBR, own calculations
Cyprus: data for government controlled areas only
Source: ESPON database

Standardised based on the European mean value